



Atlanta  
Beltline

[WELCOME](#) > [SST SEG. 2-3 CONSTRUCTION](#) > [SST SEG. 4-5 CONSTRUCTION](#) > [SST SEG. 6 DESIGN](#) > [ENOTA PARK](#) > [Q&A](#) > [WRAP UP](#)

# Data Collection

In order to meet our promise of a Beltline for all, we are working to collect demographic and geographic information from our participants. This information is strictly for internal reference and research purposes only to guide us in outreach and public engagement efforts and will not be distributed to other organizations.





Atlanta  
Beltline

# Southeast + Southwest Study Group: Southside Trail – Segments 2 – 6 & Enota Park Updates

April 2, 2026





Atlanta  
Beltline

# Virtual Meeting Format

- Your line is muted, and you won't be able to share your video or screen during the meeting.
- A recording of this meeting, the presentation, a copy of tonight's Q&A and all other supporting materials will be made available online at [www.beltline.org/meetings](http://www.beltline.org/meetings).
- If you are having technical difficulties during the meeting, please email [engage@atlbeltline.org](mailto:engage@atlbeltline.org).
- Please save the link for Study Group Feedback Survey to participate in after the meeting (QR code to the right).





# Our Vision

To be the catalyst for making Atlanta a global beacon for equitable, inclusive, and sustainable life.

22

MILES

of pedestrian-friendly rail transit

1,100

ACRES

of environmental cleanup

33

MILES

of multi-use urban trails

1,300

ACRES

of new greenspace

\$10B

in economic development

50K

PERMANENT JOBS

5,600

UNITS

of affordable workforce housing

48K

CONSTRUCTION JOBS



Atlanta  
Beltline

WELCOME > **SST SEG. 2-3 CONSTRUCTION** > SST SEG. 4-5 CONSTRUCTION > SST SEG. 6 DESIGN > ENOTA PARK > Q&A > WRAP UP

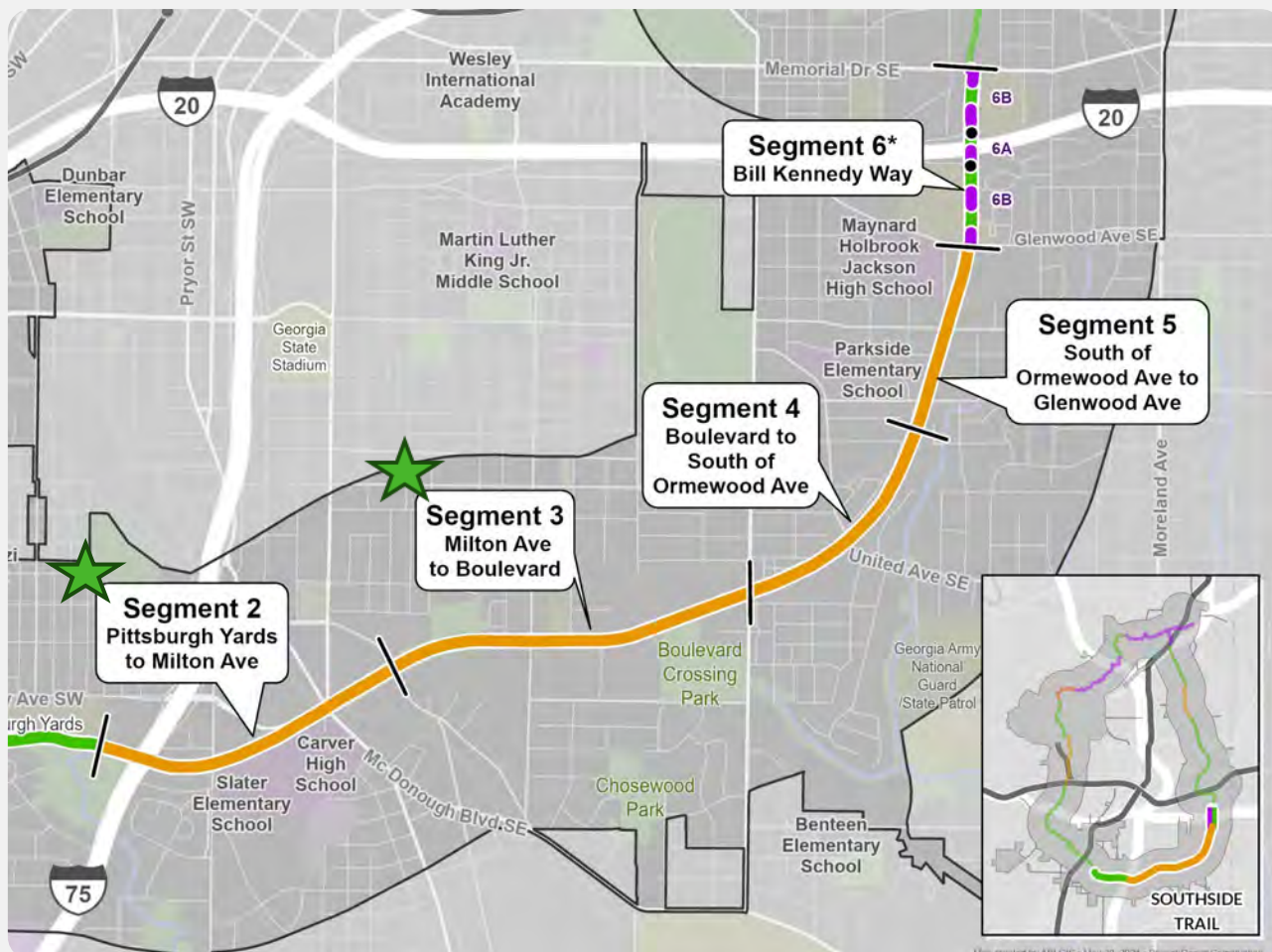
# Southside Trail – Segments 2-3 Construction Update





Atlanta  
Beltline

# Southside Trail – Segments 2-3



- Approx. 1.8 miles
- Pittsburgh Yards® just west of I-75/85 overpass to Boulevard SE
- 14' wide trail, landscape, fiber duct bank, retaining walls, bridge maintenance & upgrades, lighting, security cameras
- New access points at Pryor Road, McDonough Blvd, DH Stanton Park, Hill Street, Grant Street & Grant Terrace
- Est. completion: Q2 of 2026



Atlanta  
Beltline

# Southside Trail – Segments 2-3

Special acknowledgment & thanks to the following entities for project promotion and financial support:

- Congressional Delegation for Congressionally Directed Spending funding and additional support
- US Department of Transportation Rebuilding American Infrastructure with Sustainability and Equity (RAISE) discretionary grant program
- Georgia Department of Transportation
- Atlanta Regional Commission
- US Environmental Protection Agency Brownfields Cleanup Program



Atlanta  
Beltline

# Southside Trail – Segments 2-3



The image shows a sign for Atlanta Beltline. At the top left is the Atlanta Beltline logo. Below it, the text reads "AtlantaBeltline". The main heading is "TRAIL CLOSURE" in large, bold, orange letters. Below that, in smaller orange letters, it says "SOUTHSIDE TRAIL-SEGMENTS 2 & 3". The sign then states: "For your safety, this segment of the Southside Trail is **closed** for construction." Below this, in large, bold, black letters, it says "NO TRESPASSING". At the bottom left, there is a QR code and the text "Questions? Email: [jdisotell@atlbeltline.org](mailto:jdisotell@atlbeltline.org)".

- Trail is currently closed
- Please help the contractor stay on schedule by keeping off the trail for the duration of construction.
- THANK YOU!



Atlanta  
Beltline

# Southside Trail – Segments 2-3

## 4-Month Lookahead

ACTIVITY	LOCATION	START	END
Grading, GAB & Trail Pours	Pittsburgh Yards® to Milton to Hill Street to Boulevard	December 2025	April 2026
Lighting & Camera Installation	Pittsburgh Yards® to Milton to Hill Street to Boulevard	January 2026	May 2026
Ramps & Staircase	Pryor Road, McDonough, Hill Street & Grant Street	February 2026	April 2026
Safety Railing	Pryor Road, DH Stanton, Grant Terrace, Hill & Grant Streets	February 2026	April 2026
Landscaping – Phase I	Pittsburgh Yards® to Pryor & DH Stanton to Hill	December 2025	April 2026



Atlanta  
Beltline

# Southside Trail – Segments 2-3





Atlanta  
Beltline

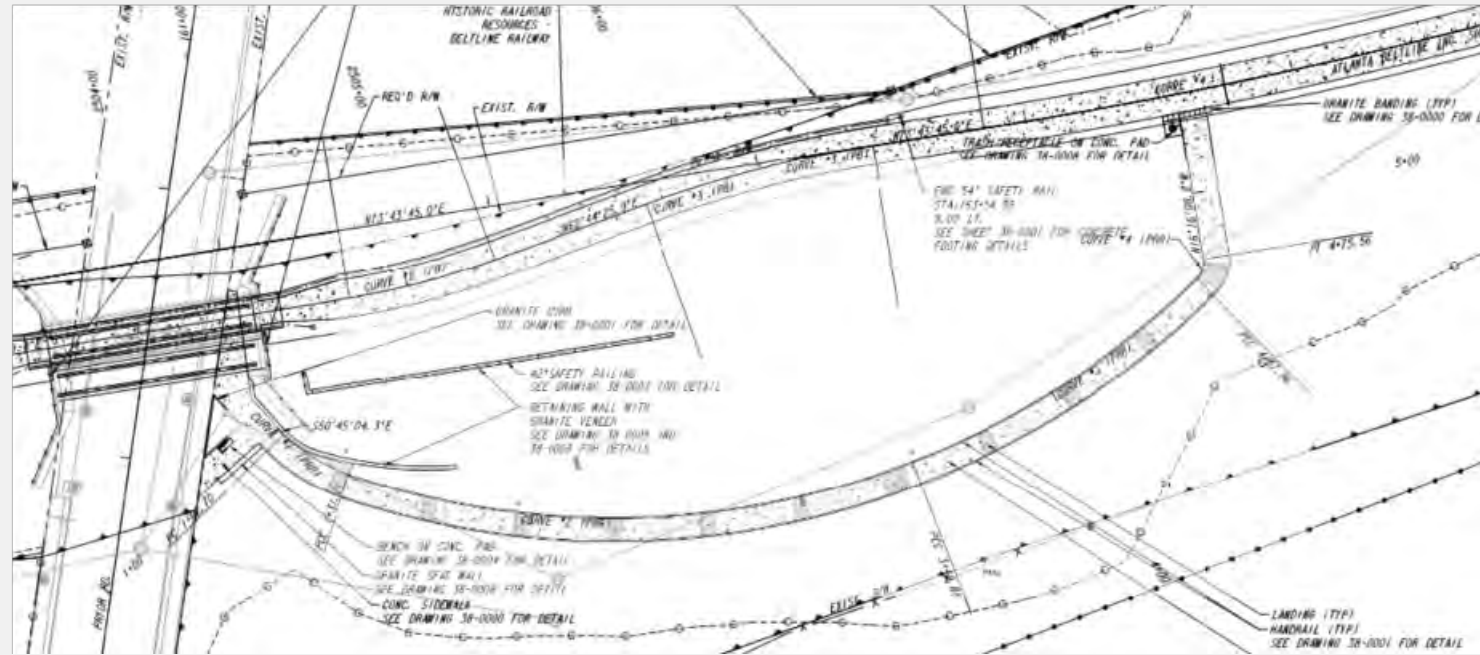
# Southside Trail – Segments 2-3





Atlanta  
Beltline

# Southside Trail – Segments 2-3





Atlanta  
Beltline

# Southside Trail – Segments 2-3





Atlanta  
Beltline

# Southside Trail – Segments 2-3





Atlanta  
Beltline

# Southside Trail – Segments 2-3





Atlanta  
Beltline

# Southside Trail – Segments 2-3





Atlanta  
Beltline

WELCOME > SST SEG. 2-3 CONSTRUCTION > **SST SEG. 4-5 CONSTRUCTION** > SST SEG. 6 DESIGN > ENOTA PARK > Q&A > WRAP UP

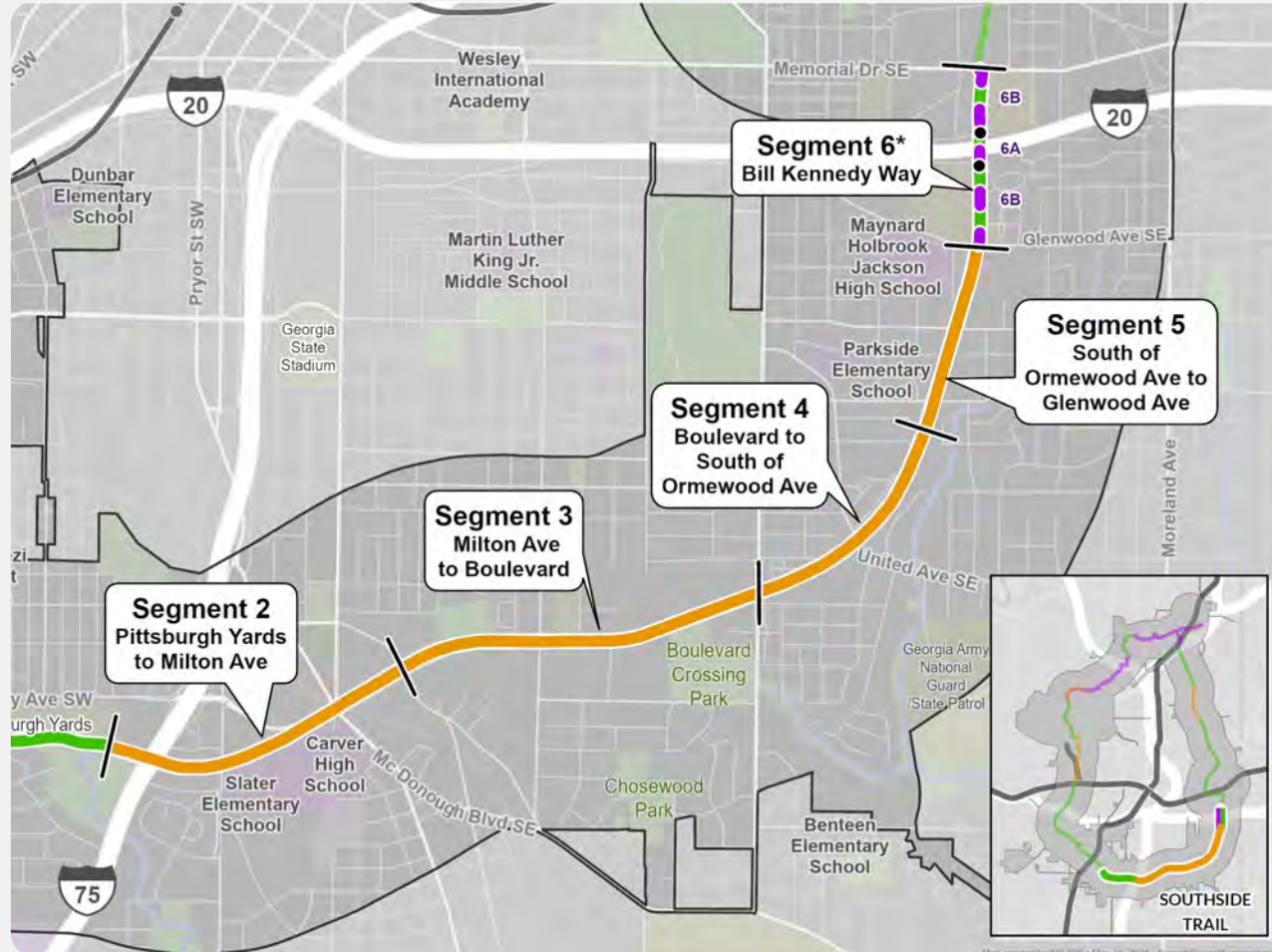
# Southside Trail – Segments 4-5 Construction Update





Atlanta  
Beltline

# Southside Trail – Segments 4-5



- Approx. 1.1 miles
- Boulevard to Glenwood Avenue
- 14' wide trail, landscape, fiber duct bank, retaining walls, bridges, ADA access ramps, lighting, security cameras
- Construction start date: June 2023
- Ribbon Cutting: April 16, 2026
- Final Est. Completion: April 2026
- Contractor: Reeves Young, LLC



Atlanta  
Beltline

# Join us at the Ribbon-Cutting!



- Thursday, April 16 at 3:30 p.m.
- 905 Glenwood Ave SE
- Accessible via MARTA Bus #107.
- Consider biking, walking, or using rideshare.
- Limited street parking is available on Glenwood Avenue, Bill Kennedy Way, and Chester Avenue SE; parking is also available at Kroger in the spaces furthest from the storefront.
- Comfortable shoes are recommended!



Atlanta  
Beltline

# Southside Trail – Segments 4-5



## TRAIL CLOSURE

SOUTHSIDE TRAIL - SEGMENTS 4 & 5

For your safety, this segment of the  
Southside Trail is **closed** for construction.

### NO TRESPASSING



Questions? Email:  
[nnewell@atlbeltline.org](mailto:nnewell@atlbeltline.org)

- Trail is currently closed!
- Please help the contractor stay on schedule by keeping off the trail for the duration of construction.
- THANK YOU!



Atlanta  
Beltline

# Southside Trail – Segments 4-5



## Composting Schedule:

- United to Ormewood: 4/27 – 5/8
- Ormewood to Glenwood: 5/11 – 5/22



Atlanta  
Beltline

# Southside Trail – Segments 4-5





Atlanta  
Beltline

# Southside Trail – Segments 4-5





Atlanta  
Beltline

# Southside Trail – Segments 4-5





Atlanta  
Beltline

WELCOME > SST SEG. 2-3 CONSTRUCTION > SST SEG. 4-5 CONSTRUCTION > **SST SEG. 6 DESIGN** > ENOTA PARK > Q&A > WRAP UP

# Southside Trail – Segment 6 Design Update





Atlanta  
Beltline

# Southside Trail – Segment 6 Design

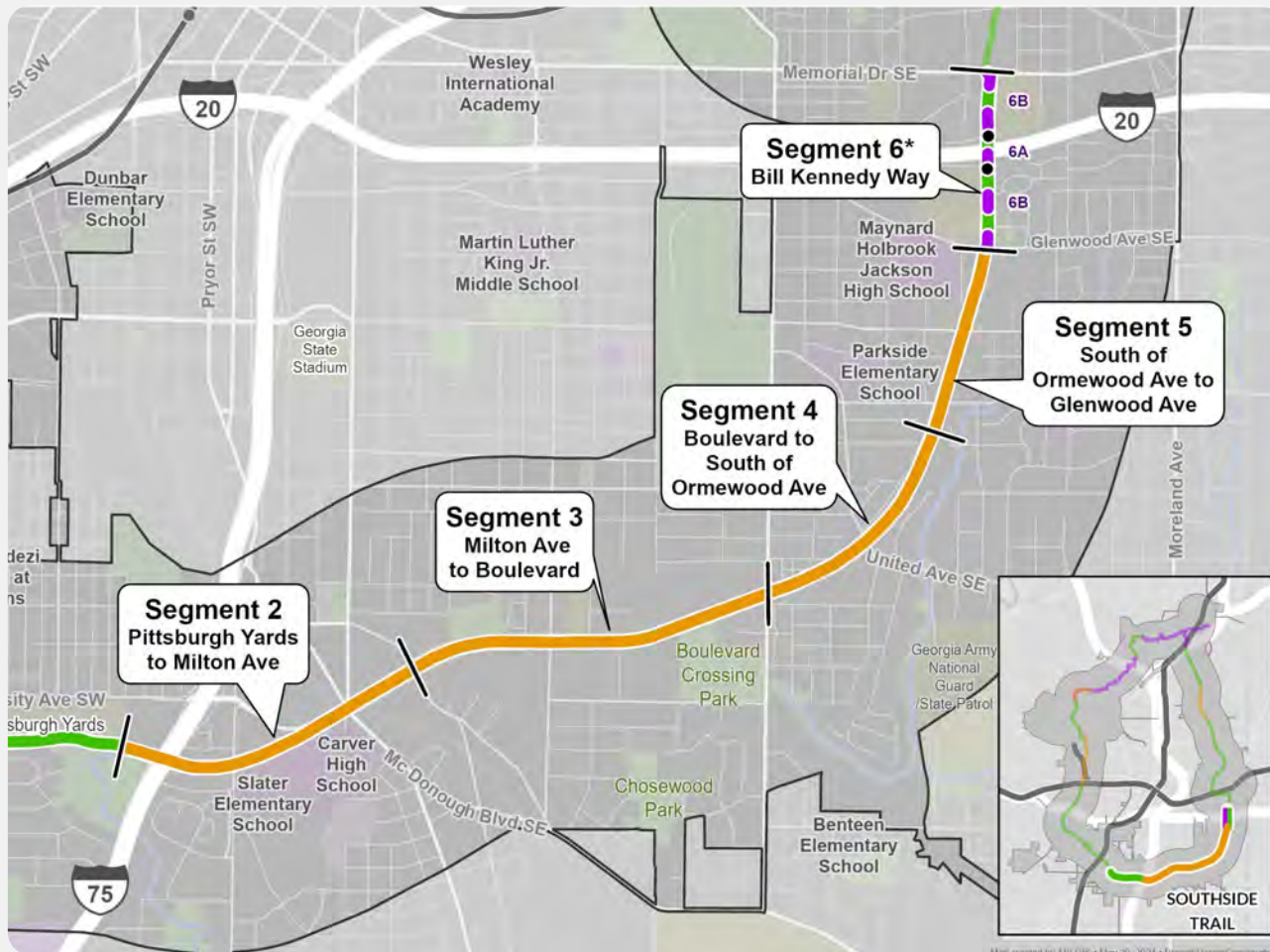


- **Design Team:** Heath & Lineback
- **Status:** Design
- **Design Funding:** 100% Local (Beltline)
- **Design Complete:** Summer 2026
- **Construction Funding:** \$7M federal



Atlanta  
Beltline

# Southside Trail – Segment 6 Design



- Approximately 1/2-mile long
- Glenwood Avenue to Memorial Drive, along Bill Kennedy Way
- Draft 80% Plans
- Split into two segments/phases for construction.



Atlanta  
Beltline

# Southside Trail – Segment 6 Design



- Phase A:
  - Glenwood to I-20 Bridge/Faith Ave.
  - Construction Bidding: late spring 2026
  - Construction timeframe estimate: 12-18 months
- Phase B:
  - I-20 Bridge to Memorial Drive
  - Construction timeframe estimate: 18-24 months



Atlanta  
Beltline

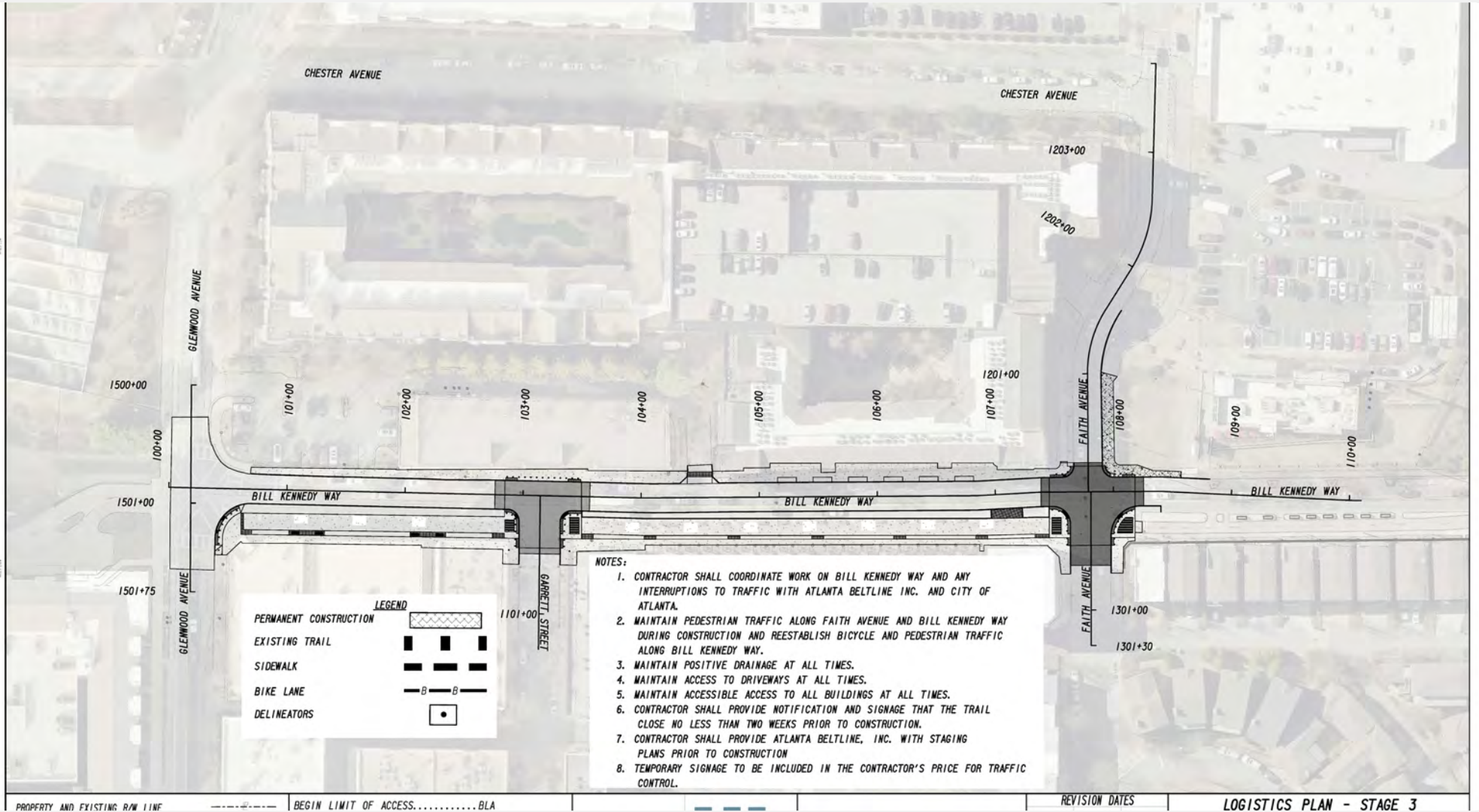
# Southside Trail – Segment 6 Design





Atlanta Beltline

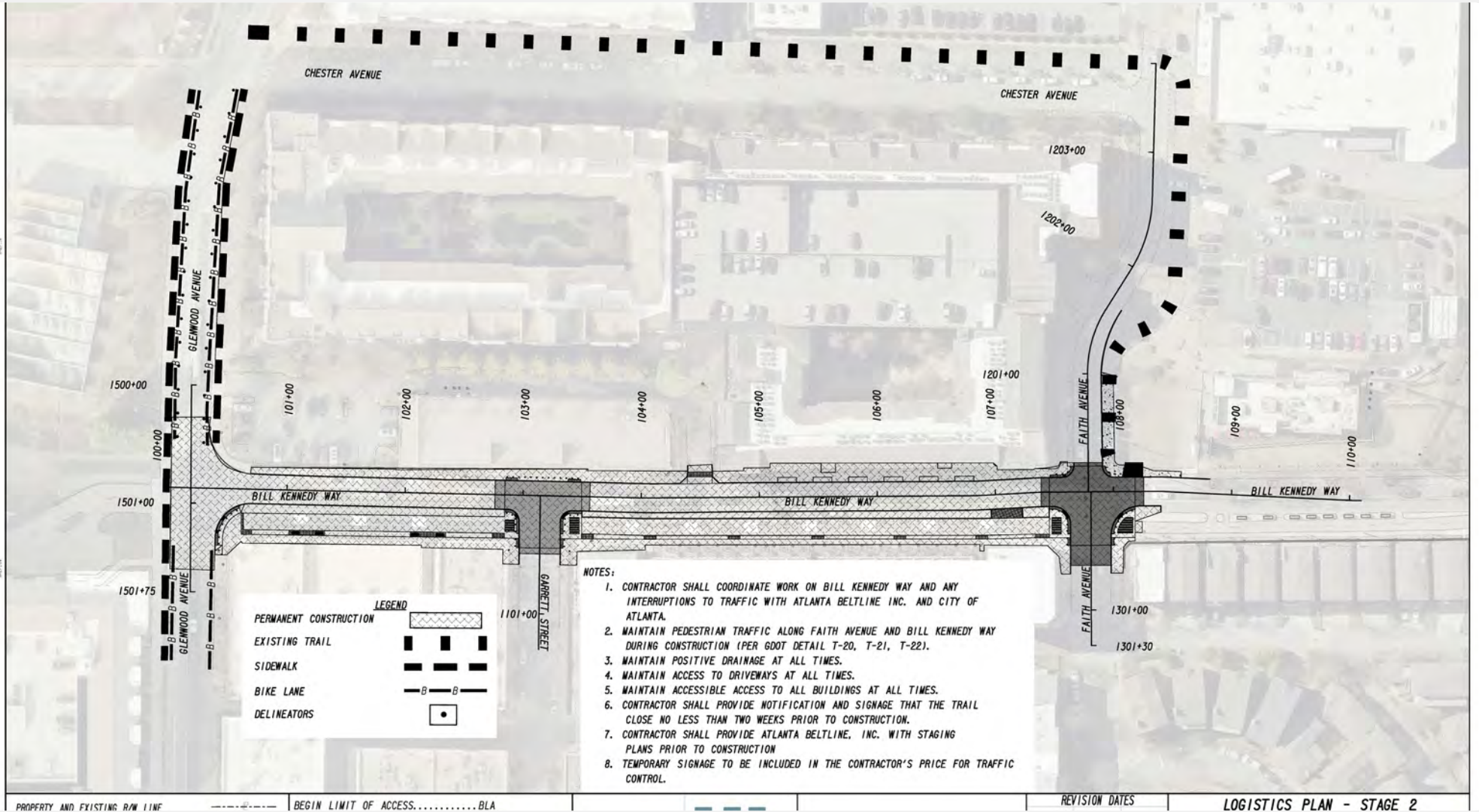
# Southside Trail – Segment 6 Design





Atlanta Beltline

# Southside Trail – Segment 6 Design





Atlanta  
Beltline

# Southside Trail – Segment 6 Design





Atlanta  
Beltline

# Southside Trail – Segment 6 Design





Atlanta  
Beltline

# Southside Trail – Segment 6 Design



- Phase B:
  - I-20 Bridge to Memorial Drive
  - Construction timeframe estimate: 18-24 months



Atlanta  
Beltline

# Southside Trail – Segment 6 Design





Atlanta  
Beltline

# Southside Trail – Segment 6 Design





Atlanta  
Beltline

# Southside Trail – Segment 6 Design





Atlanta  
Beltline

# Southside Trail – Segment 6 Design





Atlanta  
Beltline

# Southside Trail – Segment 6 Design





Atlanta  
Beltline

# Southside Trail – Segment 6 Design





Atlanta  
Beltline

# Southside Trail – Segment 6 Design





Atlanta  
Beltline

WELCOME > SST SEG. 2-3 CONSTRUCTION > SST SEG. 4-5 CONSTRUCTION > SST SEG. 6 DESIGN > **ENOTA PARK** > Q&A > WRAP UP

# Enota Park





Atlanta  
Beltline

# Enota Park— Construction Update



- **Contractor:** Reeves Young
- **Status:** Over 50% complete with construction
- **Funding:** 100% Local (Beltline)
- **Anticipated Completion Date:** Late Summer/Early Fall 2026



Atlanta  
Beltline

# Virtual Meeting Q&A

## Phone Attendees

- Press \*9 on telephone keypad to “raise your hand” during the Q&A to indicate you want to speak. Facilitator will unmute your mic.

## Online Attendees:

- Submit a question or comment any time in Q&A box.
- The “raise your hand” feature is available to all Zoom participants however we are prioritizing phone attendees.

## Facebook Live Attendees:

- Please feel free to participate in the “Comments Section.” Someone on our staff will make sure I see your questions.



Atlanta  
Beltline

# Contact Information



## Southside Trail – Segments 2 & 3

- Jennifer Disotell, *Senior Project Manager*, [jdisotell@atlbeltline.org](mailto:jdisotell@atlbeltline.org)
- Rashida Williamson, *Community Engagement Manager*, [rwilliamson@atlbeltline.org](mailto:rwilliamson@atlbeltline.org)



## Southside Trail – Segments 4 & 5

- Nancy Newell, *Senior Project Manager*, [nnewell@atlbeltline.org](mailto:nnewell@atlbeltline.org)
- Rashida Williamson, *Community Engagement Manager*, [rwilliamson@atlbeltline.org](mailto:rwilliamson@atlbeltline.org)



## Southside Trail – Segment 6 & Enota Park

- Meghan Injaychock, *Senior Project Manager*, [minjaychock@atlbeltline.org](mailto:minjaychock@atlbeltline.org)
- Rashida Williamson, *Community Engagement Manager*, [rwilliamson@atlbeltline.org](mailto:rwilliamson@atlbeltline.org)



Atlanta  
Beltline

# Thank You!

Scan the QR code below to share your feedback on tonight's meeting.

